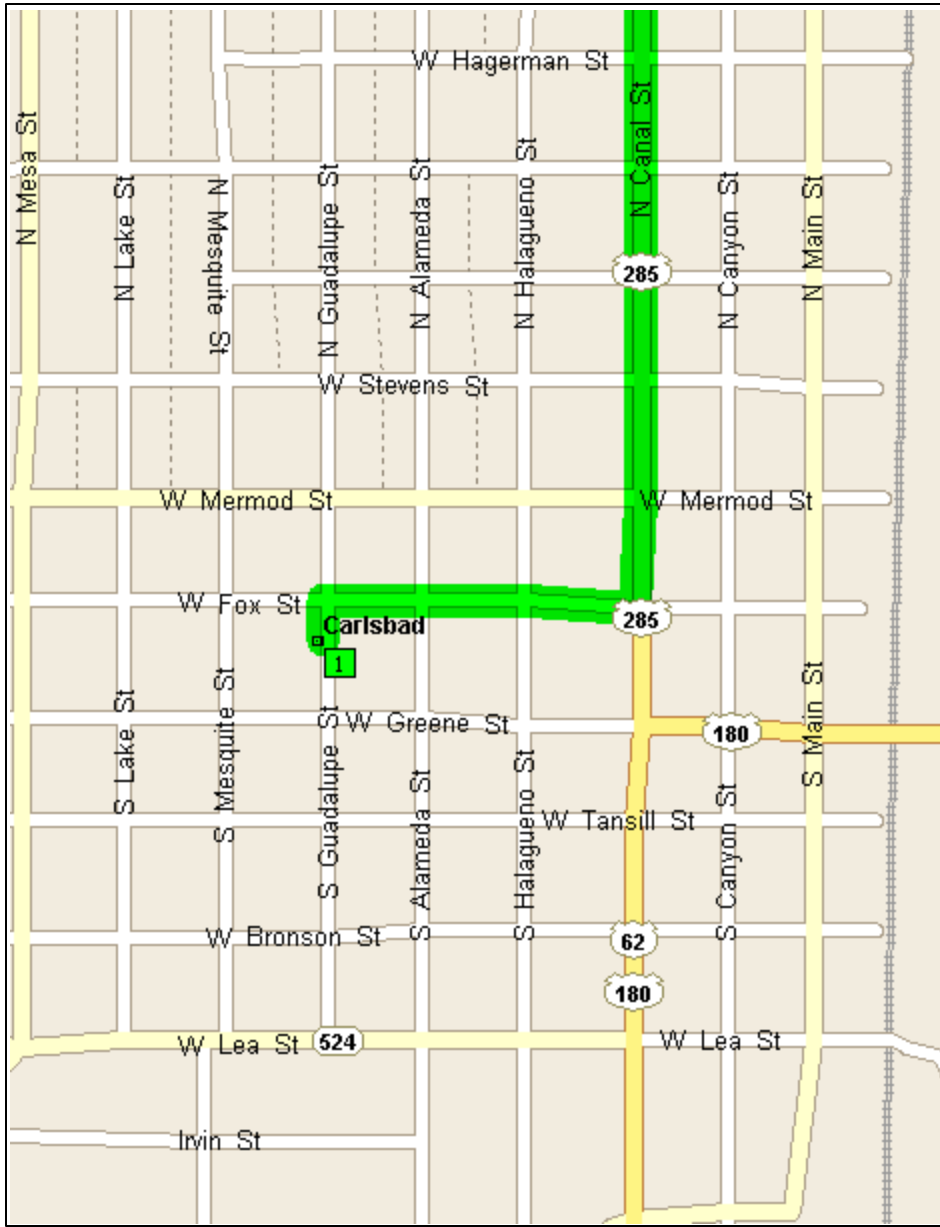

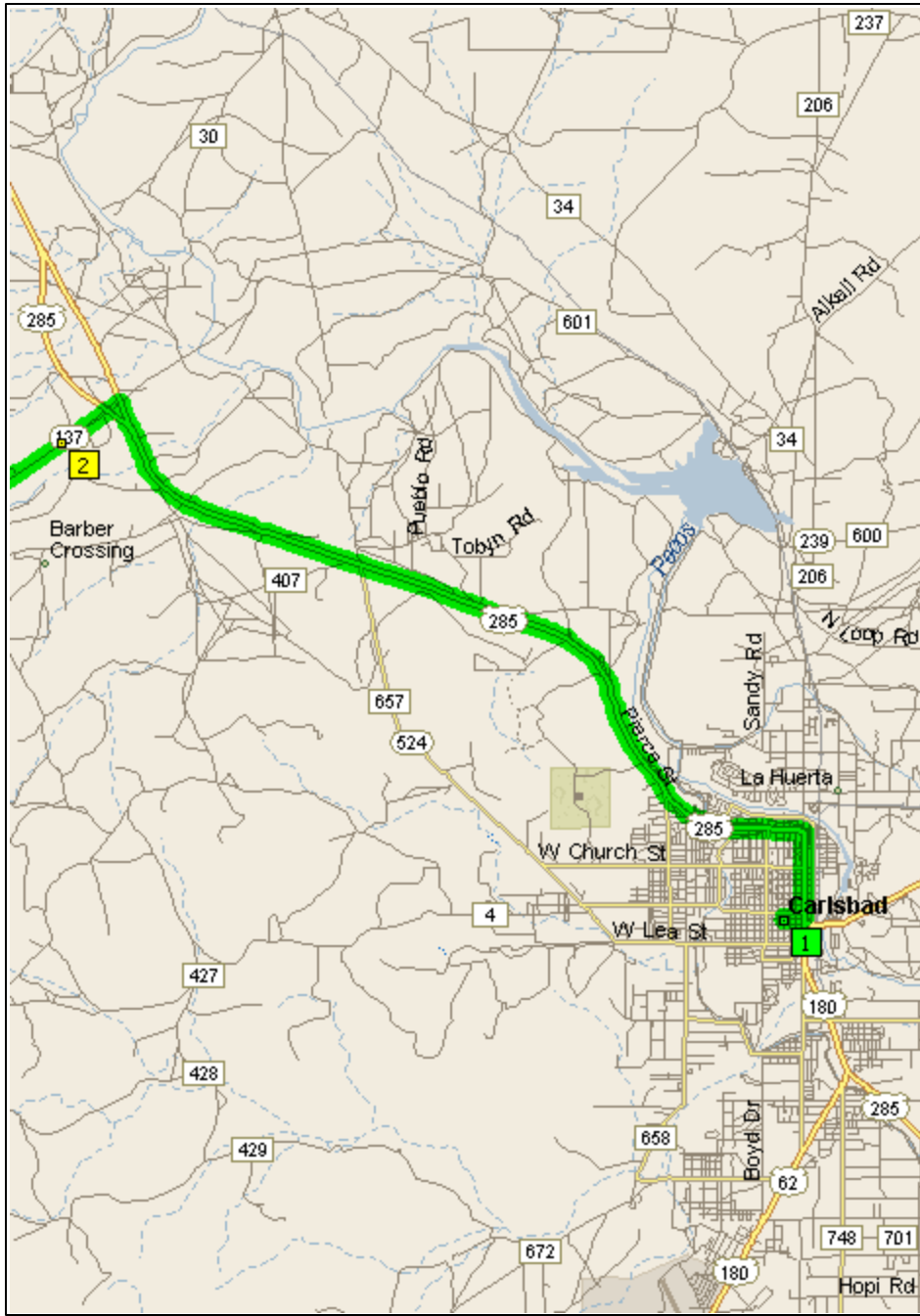


Carlsbad to Launch

65.5 miles; 2 hours, 58 minutes



- 9:00 AM 0.0 mi  Depart Carlsbad on S Guadalupe St (North) for 43 yds
- 9:00 AM 0.1 mi Turn RIGHT (East) onto W Fox St for 0.2 mi



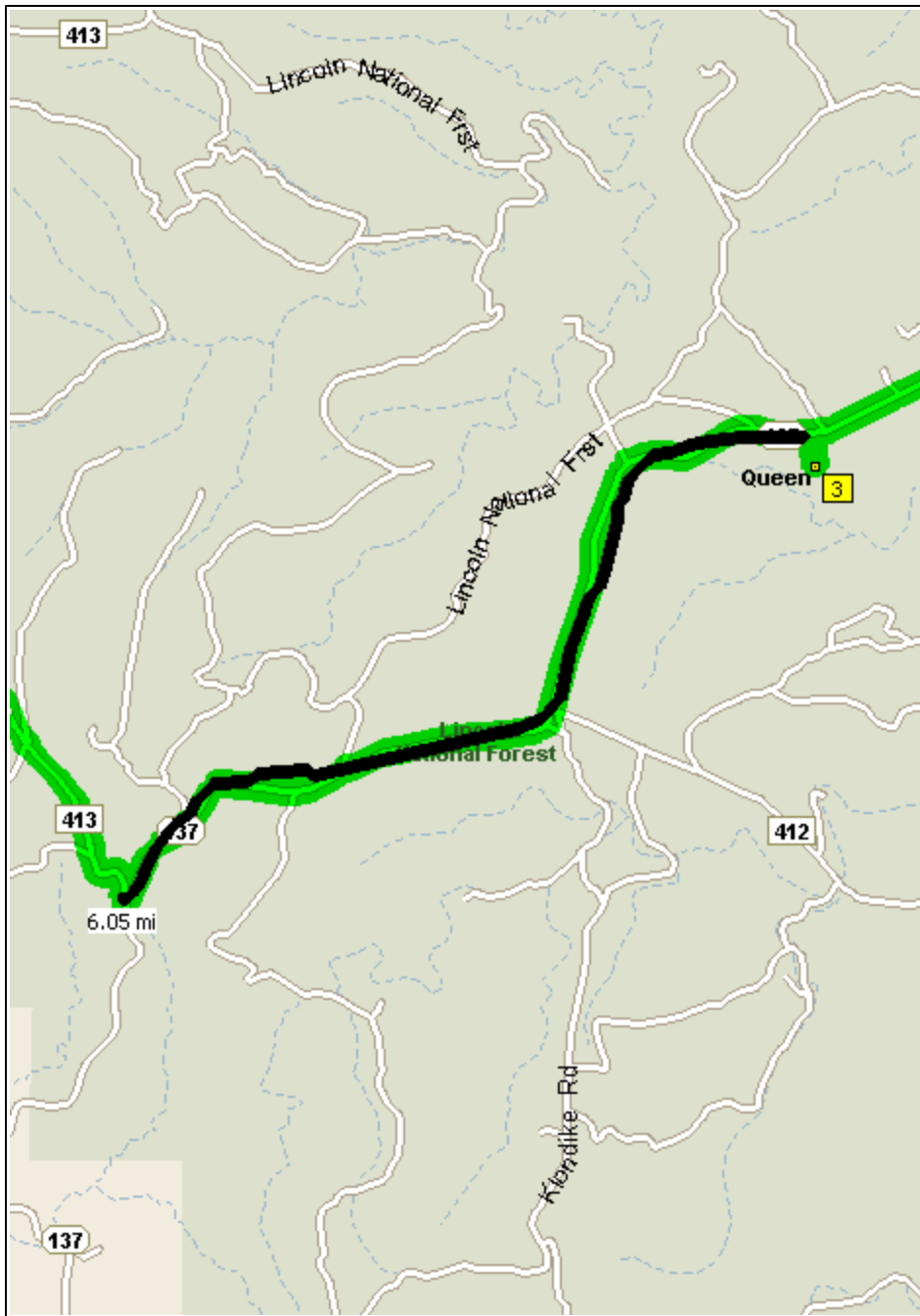
9:02 AM 0.3 mi Turn LEFT (North) onto US-285 [S Canal St] for 12.2 mi

9:18 AM 12.5 mi Turn LEFT (South-West) onto SR-137 for 0.9 mi



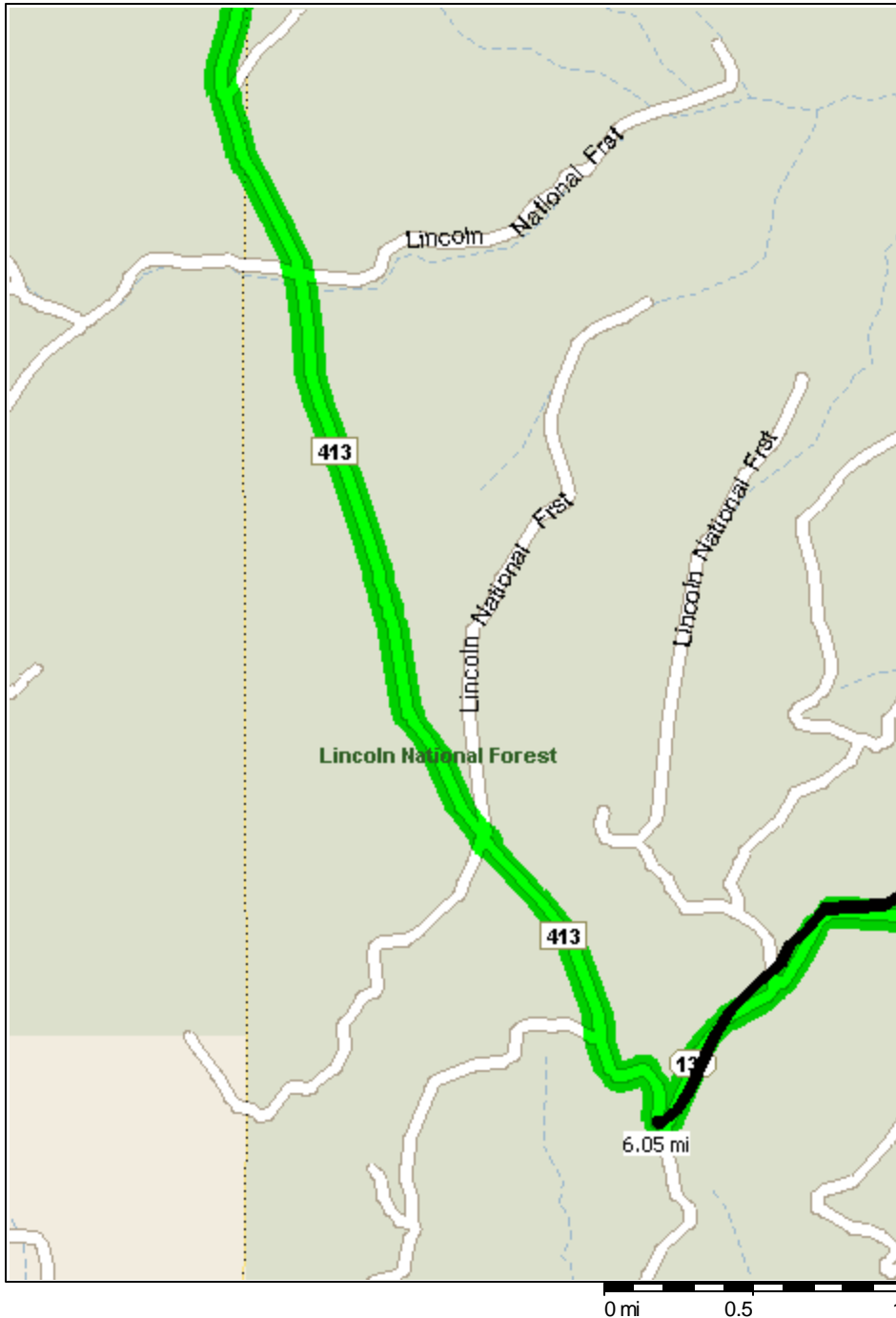


9:21 AM 13.4 mi **2** At SR-137, Carlsbad, NM 88220, stay on SR-137 (West) for 36.4 mi



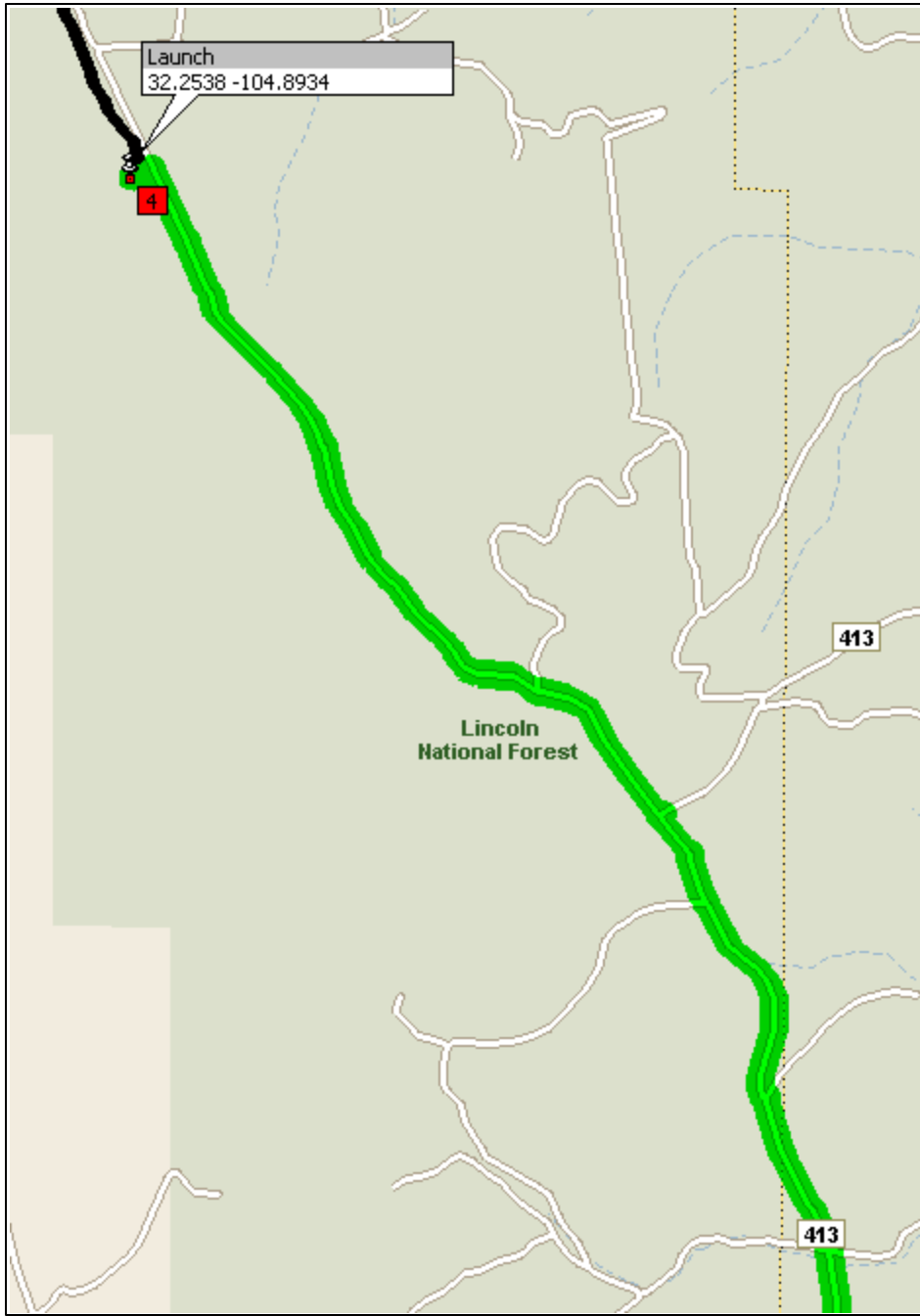
- 11:10 AM 49.8 mi Turn LEFT (South) onto Local road(s) for 0.2 mi
- 11:10 AM 50.0 mi 3 At Queen, return North on Local road(s) for 0.2 mi
- 11:12 AM 50.2 mi Turn LEFT (West) onto SR-137 for 6.2 mi

11:31 AM 56.4 mi Bear RIGHT (West) onto CR-413 for 3.9 mi



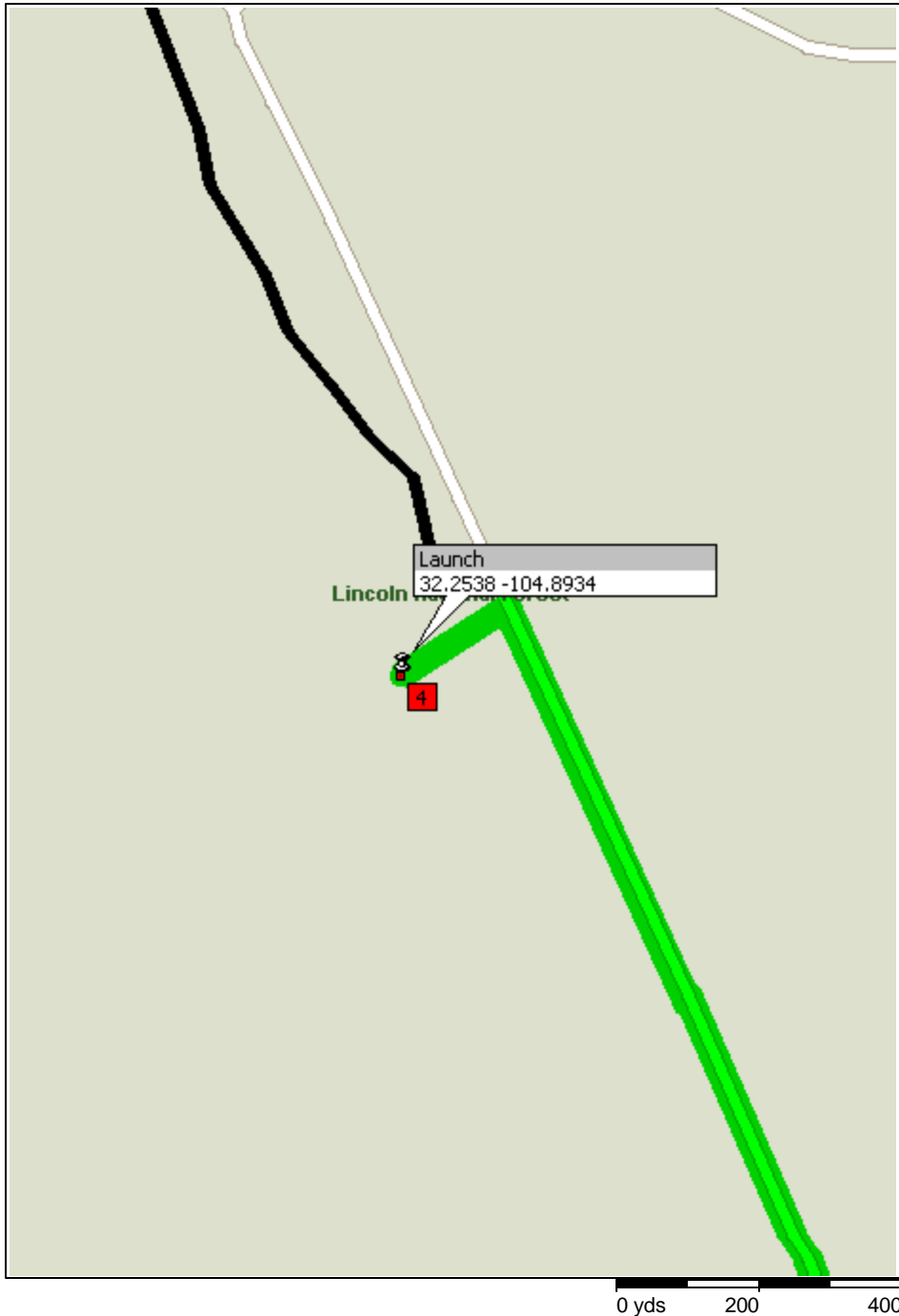
Copyright © 1988-2000 Microsoft Corp. and/or its suppliers. All rights reserved. <http://www.microsoft.com/mappoint>


© Copyright 1999 by Geographic Data Technology, Inc. All rights reserved. © 1999 Navigation Technologies. All rights reserved. This data includes information taken with permission from Canadian authorities © Her Majesty the Queen in Right of Canada. © Copyright 1999 by CompuSearch Micromarketing Data and Systems Ltd. Page 6



- 11:43 AM 60.3 mi Continue (North) on Local road(s) for 0.2 mi
- 11:44 AM 60.5 mi Bear LEFT (West) onto Local road(s) for 0.9 mi
- 11:46 AM 61.5 mi Bear RIGHT (North) onto Local road(s) for 0.4 mi
- 11:47 AM 61.9 mi Bear LEFT (West) onto Local road(s) for 3.5 mi

0 mi 0.5 1 1.5



11:58 AM 65.4 mi Turn LEFT (West) onto Local road(s) for 0.1 mi
11:58 AM 65.5 mi  Arrive Launch